



































St. Joseph County SOILS

Legend

-  Water
-  Municipalities

Soils

-  adrian muck
-  barry
-  brady, 0% to 2% slopes
-  bronson, 0% to 3% slopes
-  cohocatah
-  dumps
-  elmdale, 1% to 6% slopes
-  elston, 0% to 3% slopes
-  granby
-  hillsdale, 12% to 18% slopes
-  hillsdale, 2% to 6% slopes
-  hillsdale, 6% to 12% slopes
-  histosols & aquents, ponded
-  houghton muck
-  kalamazoo, 0% to 6% slopes
-  kalamazoo, 6% to 12% slopes
-  matherton, 0% to 3% slopes
-  nottawa, 0% to 3% slopes
-  oshtemo, 0% to 6% slopes
-  oshtemo, 12% to 18% slopes
-  oshtemo, 6% to 12% slopes
-  palms muck
-  pits
-  riddles, 2% to 6% slopes
-  riddles, 6% to 18% slopes
-  schoolcraft, 0% to 4% slopes
-  sebewa
-  spinks, 0% to 6% slopes
-  spinks, 12% to 18% slopes
-  spinks, 6% to 12% slopes
-  teasdale, 0% to 4% slopes
-  udorthants
-  urban land, elston complex
-  urban land, oshtemo complex

10/19/23

